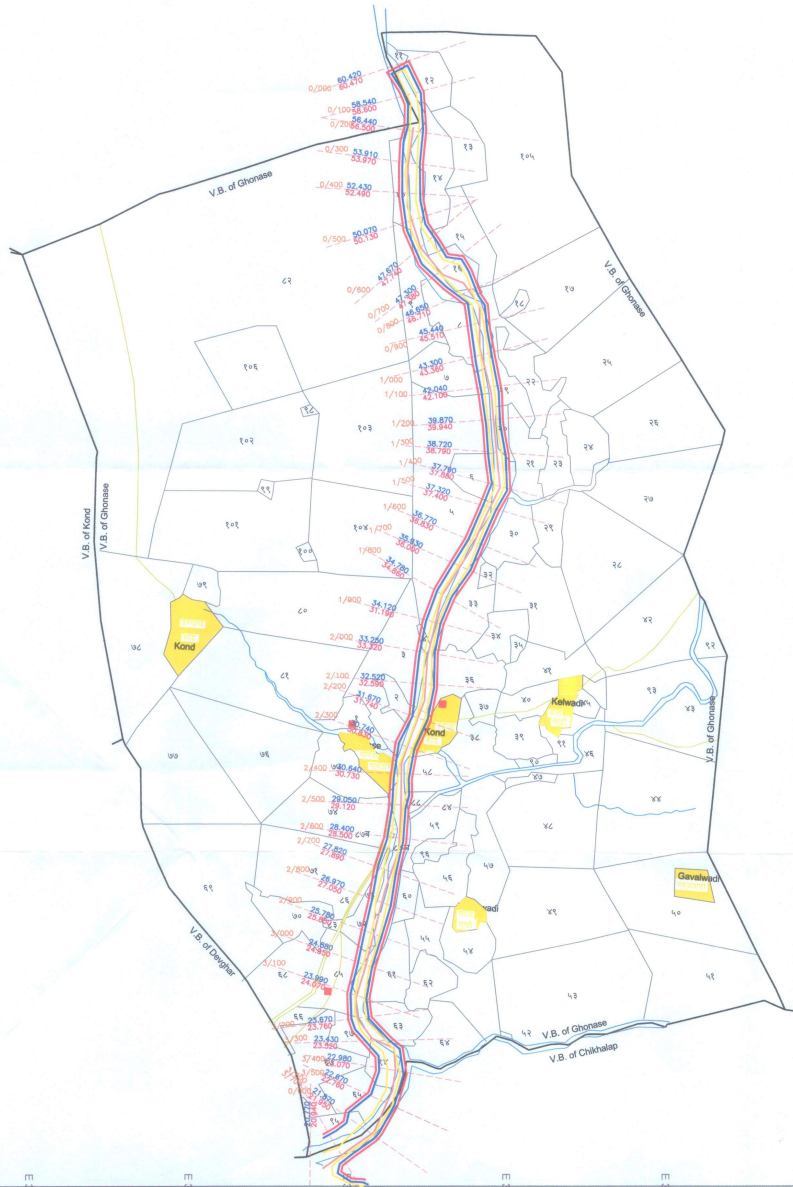










N



 SCALE :- 1:8000

N 2010500
 N 2010000
 N 2009500
 N 2009000
 N 2008500
 N 2008000
 N 2007500



LEGEND :-

S.NO.	DESCRIPTION	SYMBOL
1.	25 Year FLOOD LINE	
2.	100 Year FLOOD LINE	
3.	GAT NO	 212
4.	Road	
5.	Village Site	
6.	Bench mark	
7.	Position of Tank	
8.	Valley	

KONKAN IRRIGATION DEVELOPMENT CORPORATION		
NAME OF WORK : Computation of Flood for Blue Line And Red Line for Jansi River at Mhasala		
Ghonase-Village Right Side Local Nalla (Ch.0/00 to 3/800 Km)		
FLOOD ESTIMATION OF JANSI NADI		
DRAWN & SURVED BY M/S SAI ENGINEERS, PLOT NO-7, LAXMINIVAS VADGAON PUNE. Mb-9881793874	Assistant Engg. Gr-1 Hetawane Project Sub.Dn-5 Kamarii	 S. D. Jadhav Executive Engineer Hetawane Medium Project Dn. Kamarii
Superintending Engineer North Konkan Irrigation Project Circle Kalva, Thane	 S. D. Jadhav Chief Engineer CHIEF ENGINEER Kokan Region, Mumbai-01	DRG. NO. : 5/17 DATE : 08/2022.