



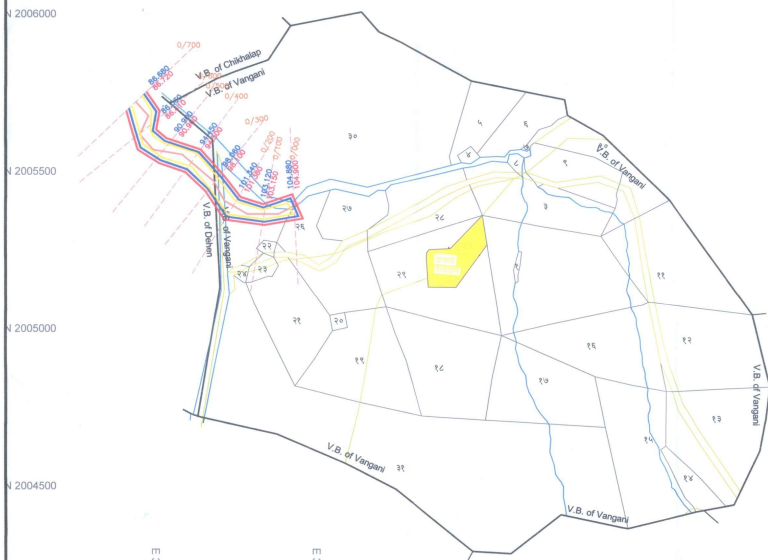


N  
  
 SCALE :- 1:8000

LEGEND :-

S.NO.	DESCRIPTION	SYMBOL
1.	25 Year FLOOD LINE	
2.	100 Year FLOOD LINE	
3.	GAT NO	
4.	Flood	
5.	Village Site	
6.	Bench mark	
7.	Position of Tank	
8.	Valley	



KONKAN IRRIGATION DEVELOPMENT CORPORATION

NAME OF WORK : Computation of Flood for Blue Line And Red Line for Jansi River at Mhasala

Vangani Village Left Side Local Nalla ( Ch.0/00 to 0/300 Km)

FLOOD ESTIMATION OF JANSI NADI

DRAWN & SURVED BY  
 M/S SAI ENGINEERS,  
 PLOT NO-7, LAXMINIVAS  
 VADGAON PUNE,  
 Mb-9881793674

Assistant Engg. Gr-1  
 Hetavane Project Sub.Dn-5  
 Kamarii

  
 Executive Engineer  
 Hetavane Medium Project Dn  
 Kamarii Circle

Superintending Engineer  
 North Konkan Irrigation Project  
 Circle, Kolwad, Thane

  
 Chief Engineer  
 CHIEF ENGINEER  
 North Konkan Irrigation Project,  
 Kolkan Region, Mumbai-01

DRG. NO. : 2/17

DATE : 05/2022.